



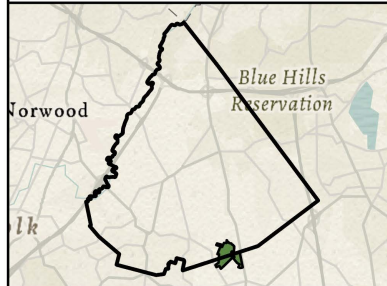


- Red Trail (0.45 miles)
- Green Trail (0.62 miles)
- Orange Trail (0.32 miles)
- Blue Trail (0.75 miles)
- Gunning Recreation Field
-  Parking
-  You Are Here
-  Benches
-  Scrapped Car
- Stream



# Ward Well Conservation Area

Data retrieved from: Bureau of Geographic Information (MassGIS), Commonwealth of Massachusetts, Executive Office of Technology and Security Services

Esri Canada, Esri, HERE, Garmin, SafeGraph, FAO, METI/NASA, USGS, EPA, NPS

Map created by Nicholas Drummy/Town of Canton (August 2021)

